

XXXV. *A Letter upon the same Subject from the Rev. Richard Pococke, LL.D. Archdeacon of Dublin, to the Rev. Tho. Birch, D. D. Secr. R. S.*

Dear Sir,

Dublin, June 18, 1753.

Read June 28, 1753. I Received the favour of your obliging letter; and I return my hearty thanks to the Royal Society for their kind reception of the observations, which I sent them on the Giant's Causeway. I am sensible, that it is difficult to make any suppositions on such a subject, that may not be liable to some objections; but I shall be very glad, if mine put any one upon making more happy conjectures.

This day Mr. Drury brought me two maps of the Causeway (*see* TAB. XI.), one a view from the top of the cliff, and the measures as he pac'd; the other from my measures by a line; in which the letters answer to those in the engraving after his sister's drawing. I have sent them to you, as Mr. Folkes some time ago desired to know how far the Causeway extended into the sea.

I have also sent you four drawings by Mr. Drury, of two curious stones, which I brought to Dublin. I am,

Dear Sir,

Your most obedient humble servant,

Richard Pococke.

XXXVI.

Fig. 1.

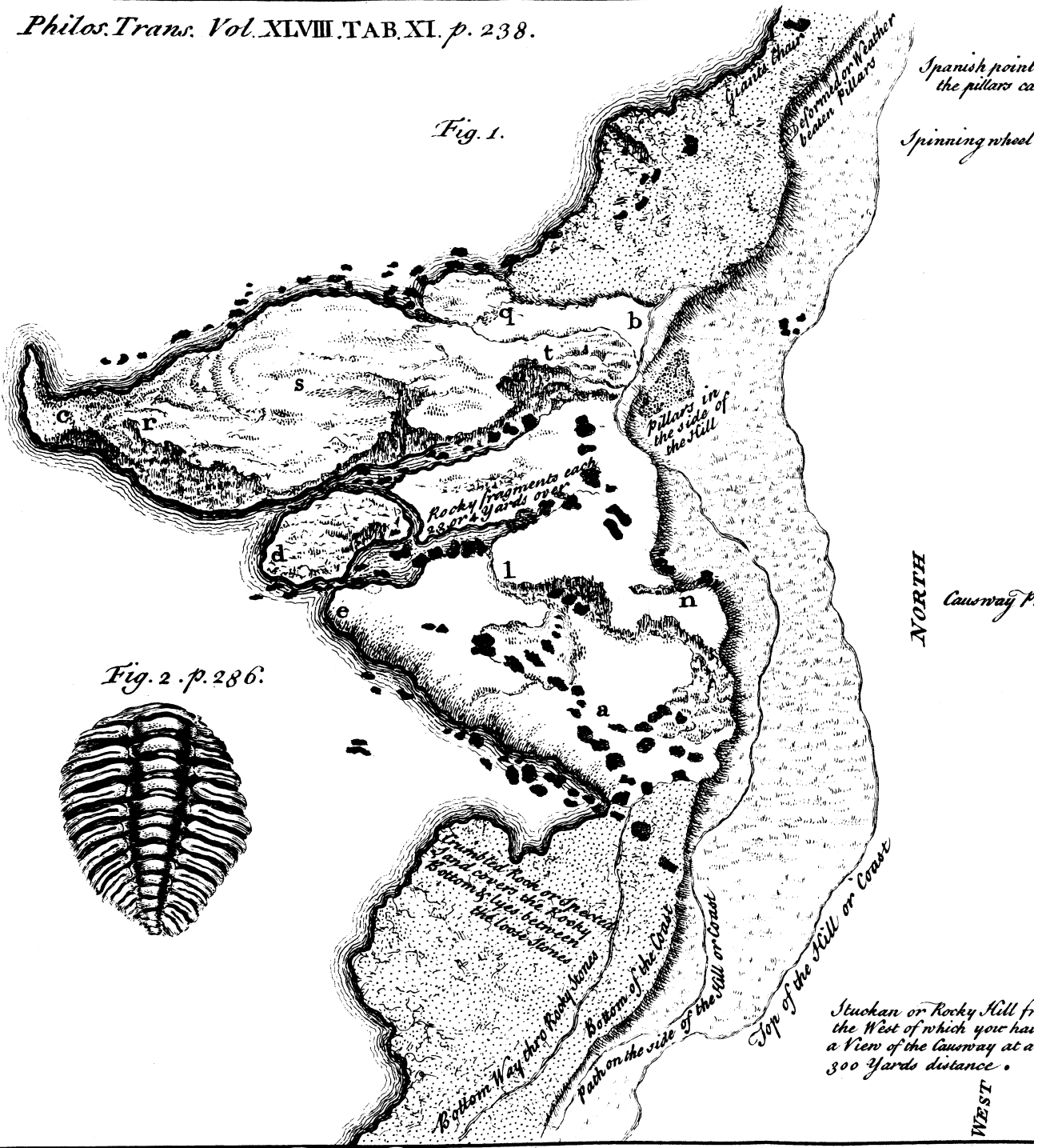
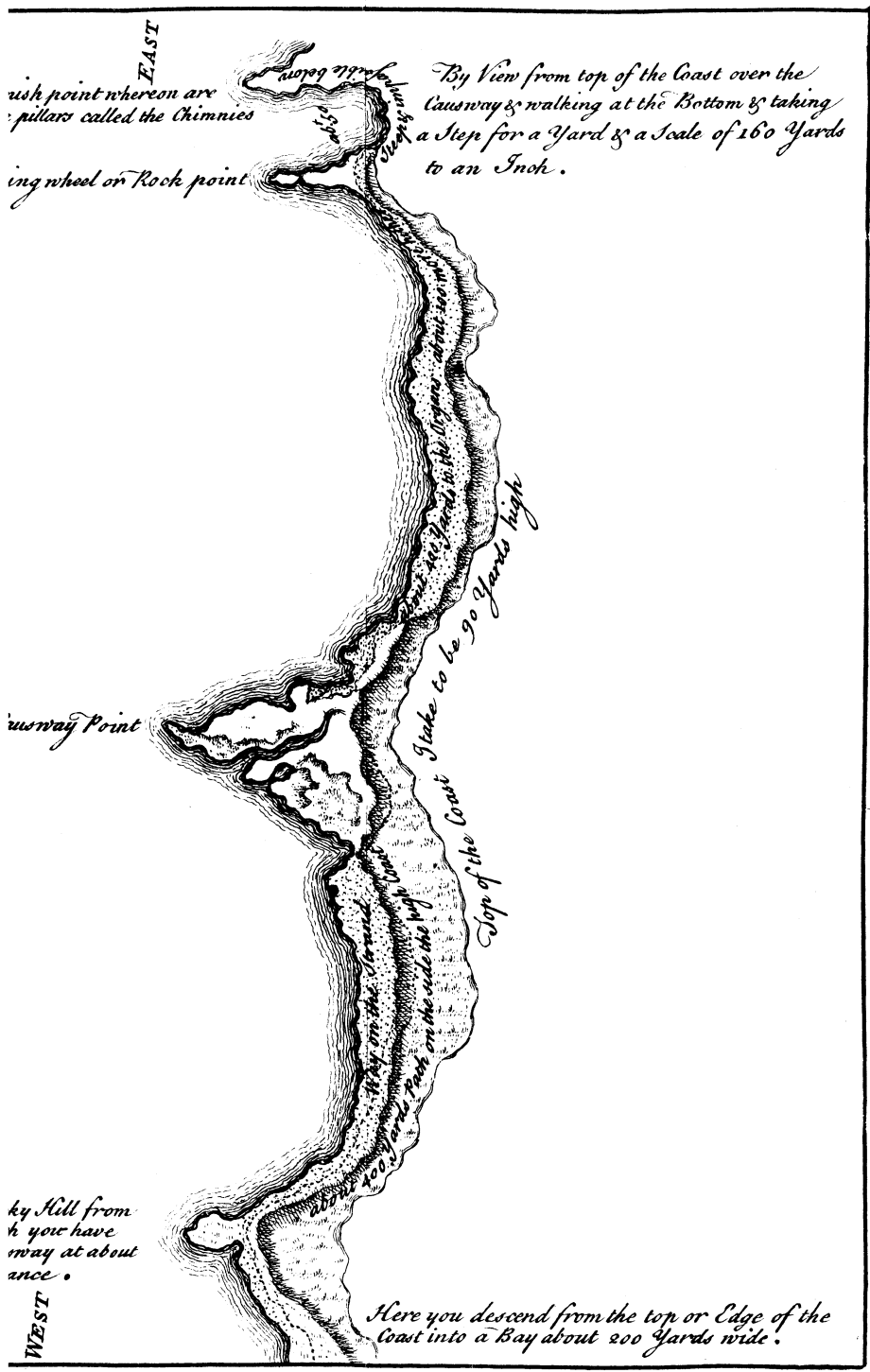


Fig. 2. p. 286.

Stuckan or Rocky Hill fr the West of which you have a View of the Cauway at a 300 Yards distance.

WEST



EAST  
 Rish point whereon are  
 pillars called the Chimnies  
 ing wheel or Rock point

By View from top of the Coast over the  
 Causway & walking at the Bottom & taking  
 a Step for a Yard & a Scale of 160 Yards  
 to an Inch.

Causway Point

Stake to be 90 Yards high  
 Top of the Coast

about 400 Yards from the side the top of the  
 Causway

by Hill from  
 which you have  
 way at about  
 distance.

WEST

Here you descend from the top or Edge of the  
 Coast into a Bay about 200 Yards wide.

J. Mynde sc.

Fig. 1.

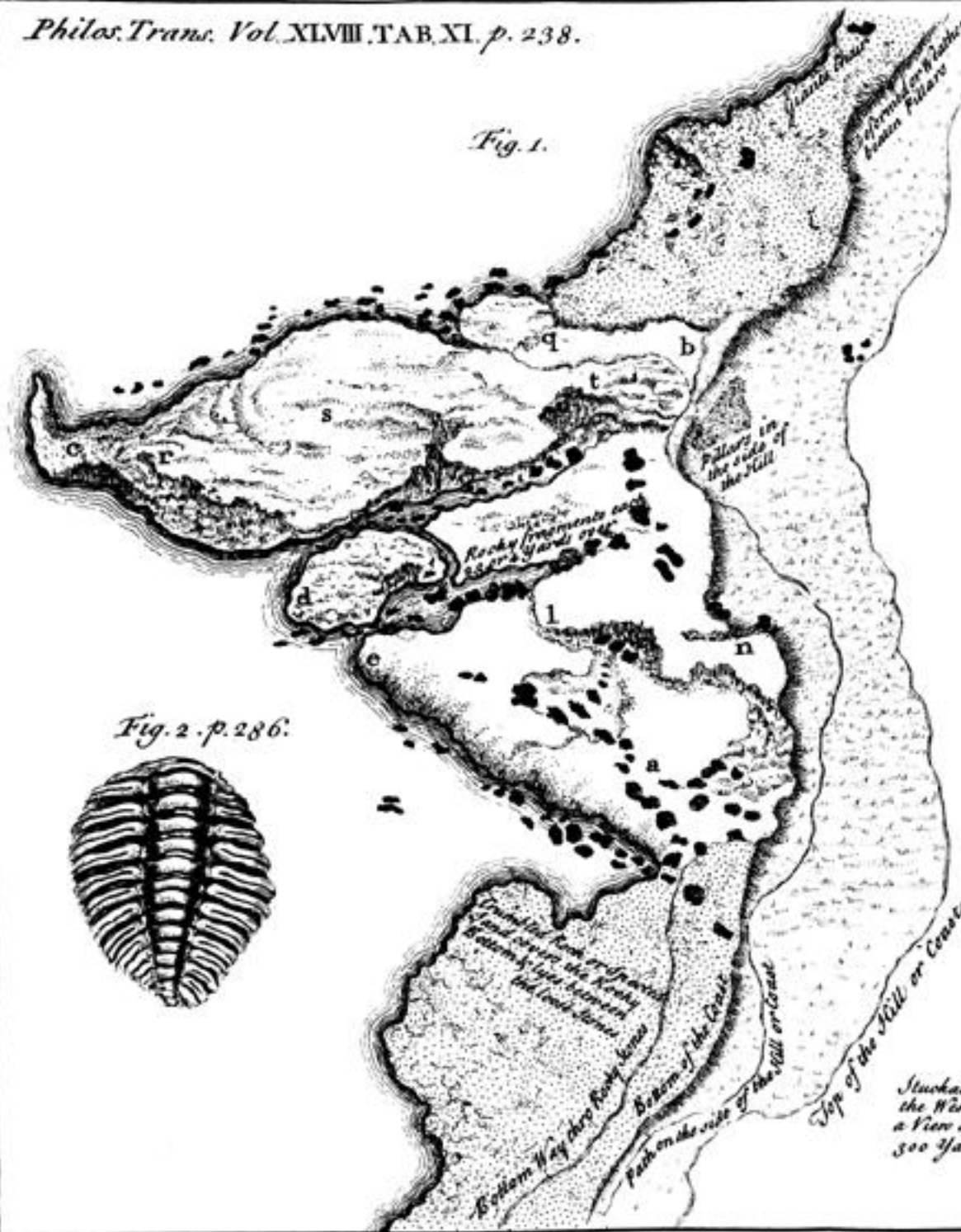


Fig. 2. p. 286.

